TRACE

HA - Route 55km

- 00:00

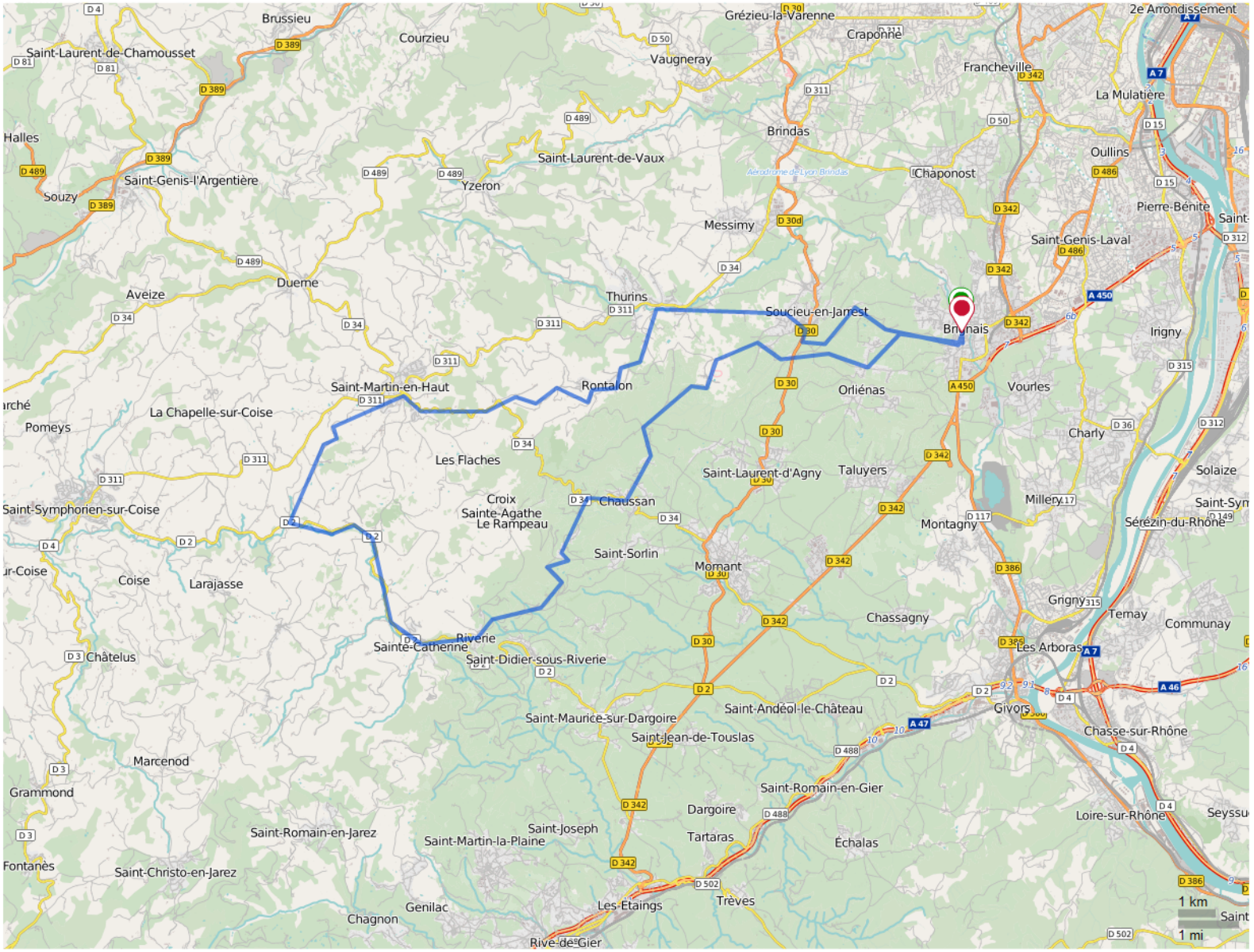

Distance	49,88 km
Dénivelé en montée	806 m
Dénivelé en descente	807 m

Démarrer

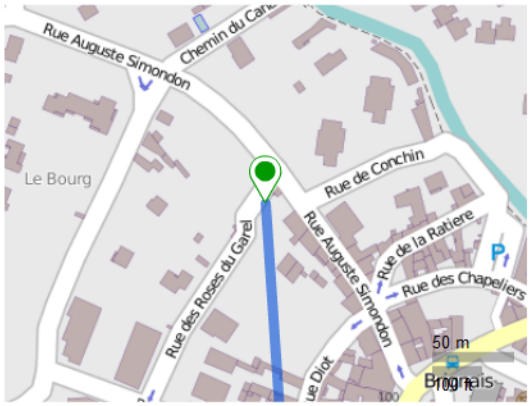

Fin

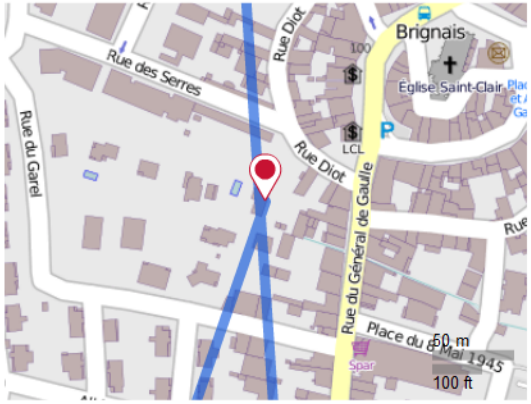

TRACE

HA - Route 55km - 00:00

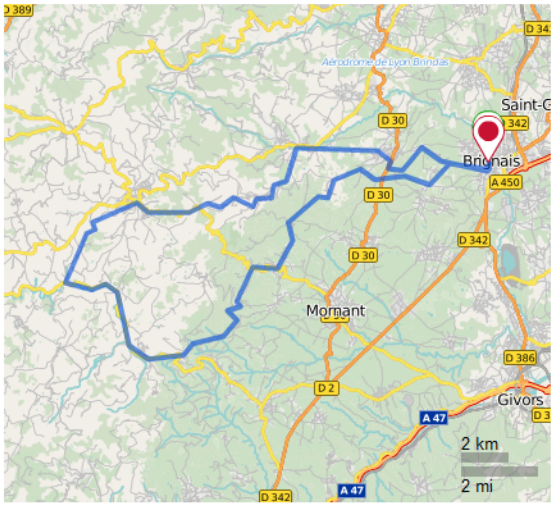

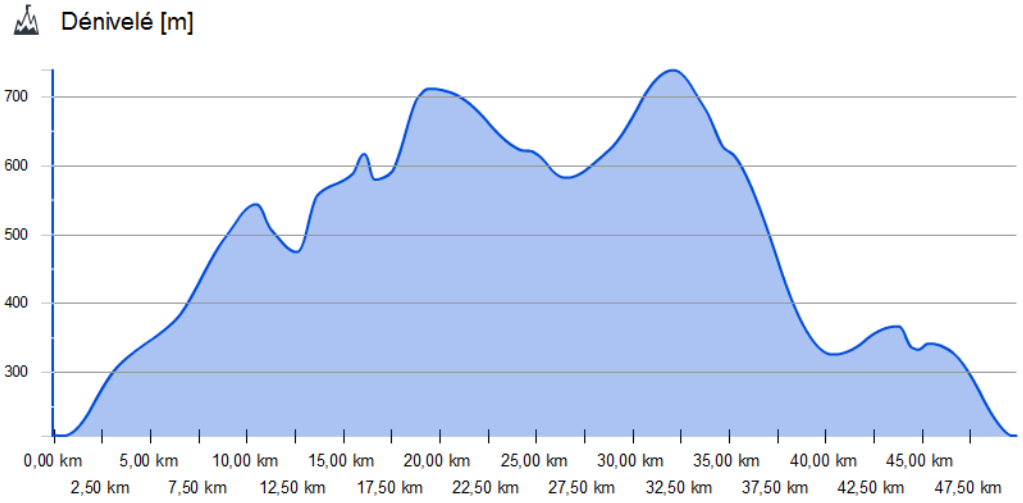

Evaluation :

Type :

Trajet simple

Tracé adapté à :

Catégorie :

Description

POI

POI	Type	Nom	Description

Aucun POI disponible.