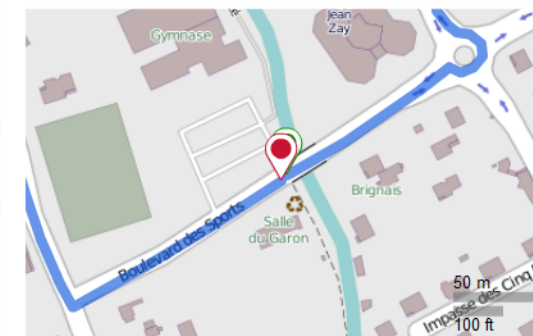
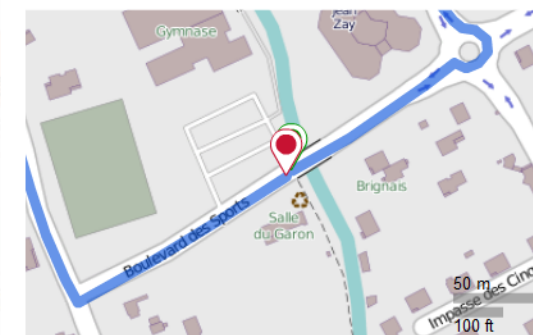


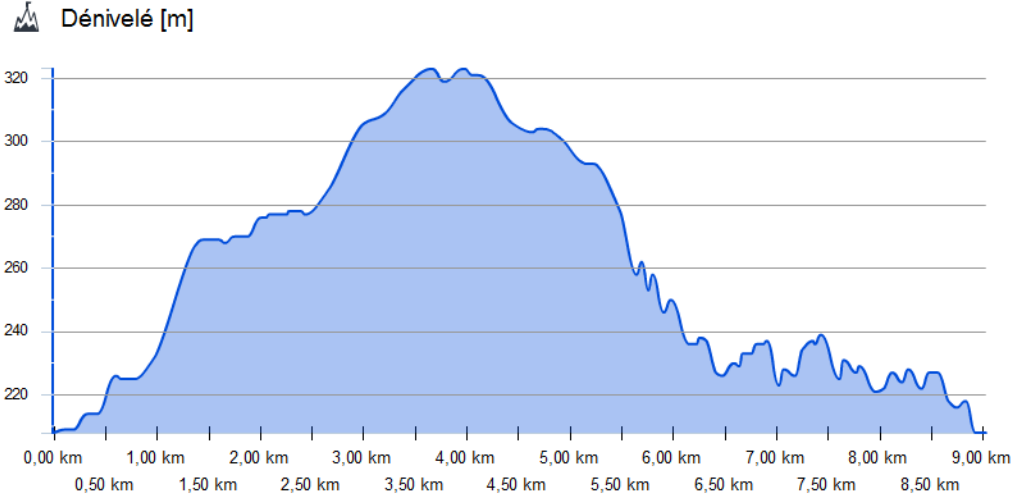
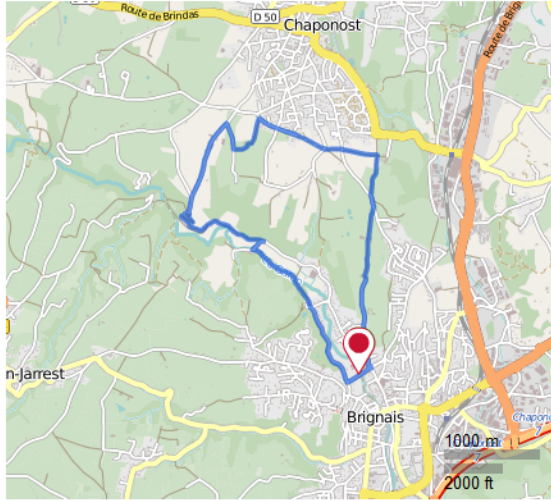
	Distance	9,02 km
	Dénivelé en montée	141 m
	Dénivelé en descente	141 m

### Démarrer



### Fin





Evaluation : ★★★★★

Type :  
Boucle

Tracé adapté à :

Catégorie :

Description

POI

Bye