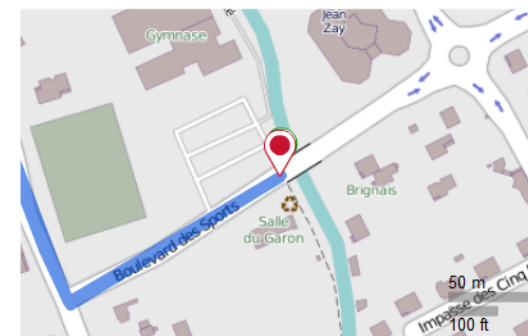


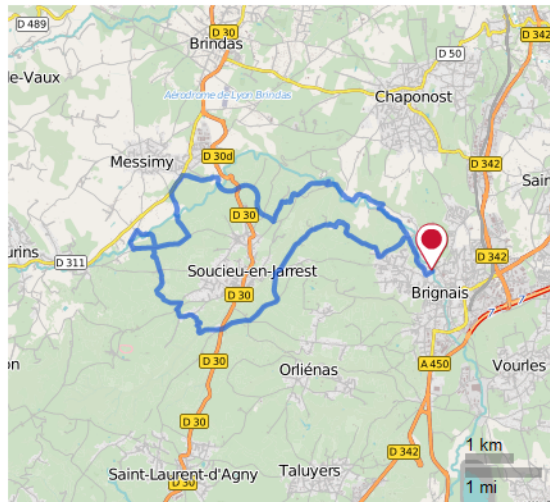
	Distance	21,84 km
	Dénivelé en montée	314 m
	Dénivelé en descente	314 m


### Démarrer

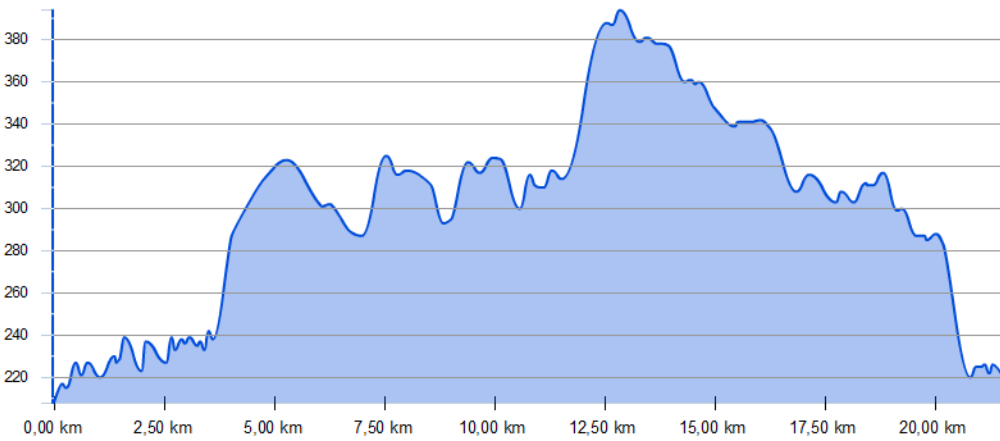


### Fin





 Dénivelé [m]



Evaluation :



Type :

Boucle

Tracé adapté à :

Catégorie :

Description

POI

My