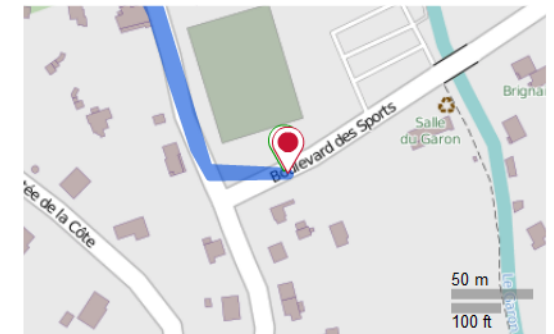
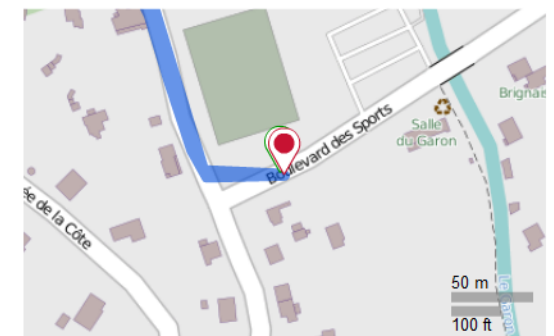


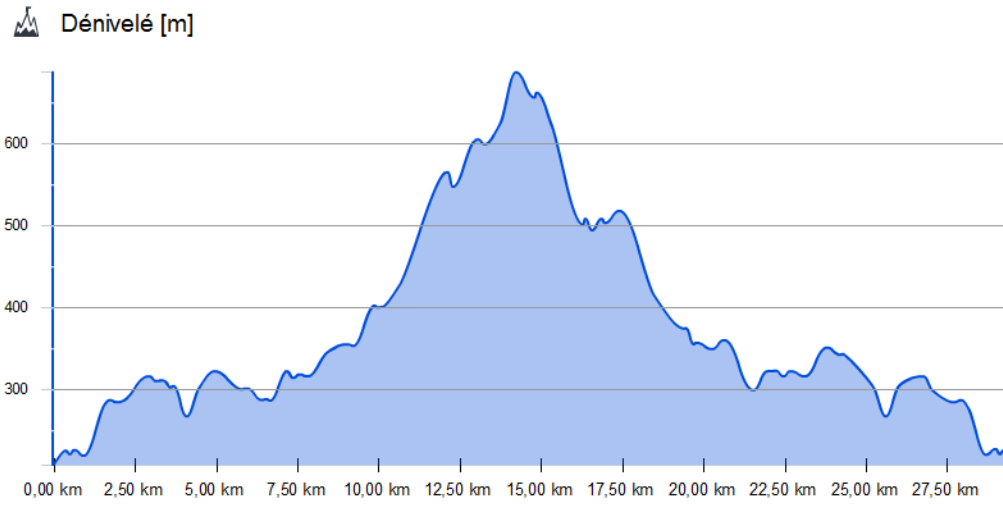
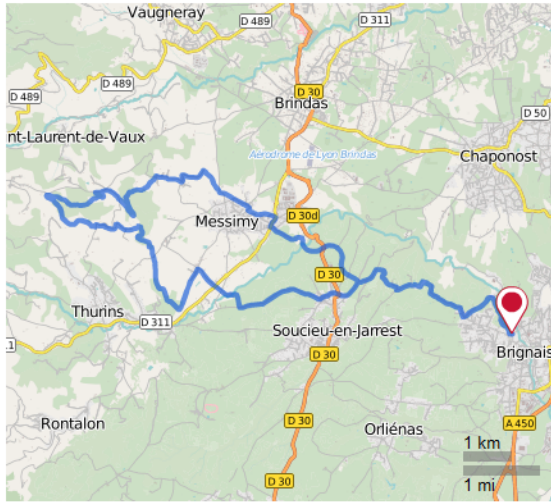
	Distance	29,61 km
	Dénivelé en montée	680 m
	Dénivelé en descente	680 m

## Démarrer



## Fin





Evaluation : ★★★★★

Type : **Boucle**

Tracé adapté à :

Catégorie :

Description

POI

Bye