

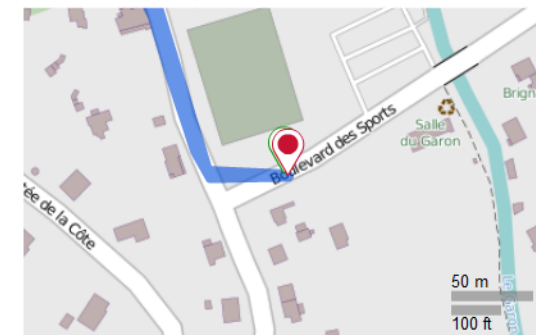
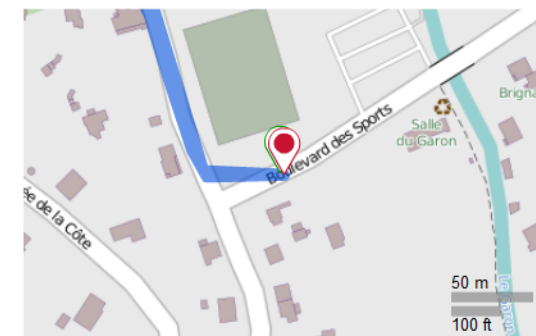
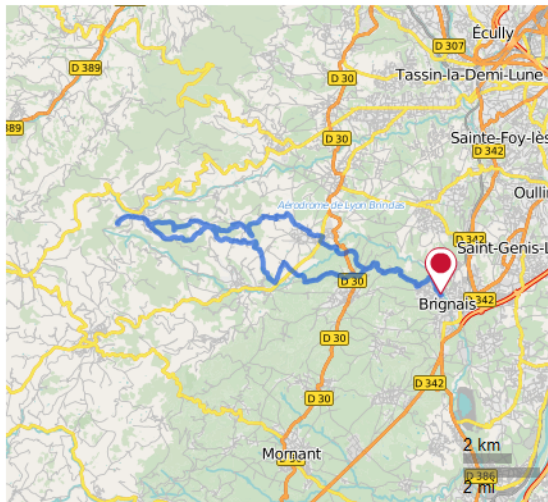
 Distance **38,98 km** Dénivelé en montée **887 m** Dénivelé en descente **887 m**

Démarrer

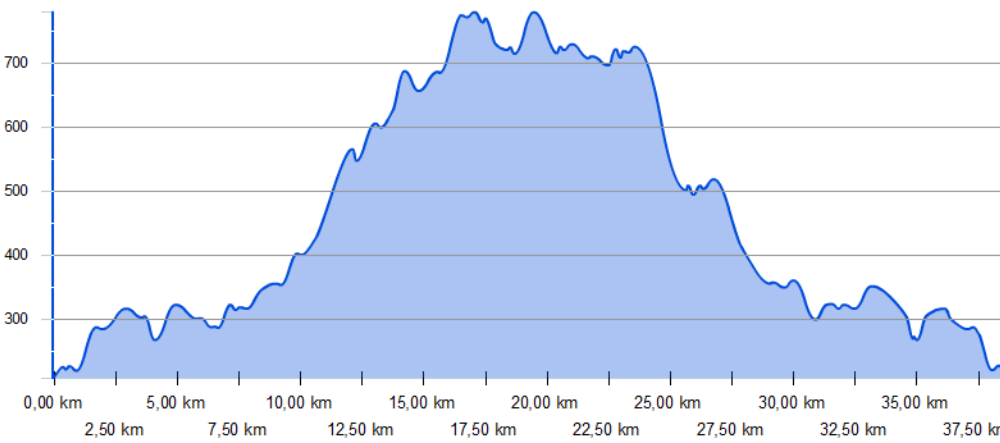


Fin





Dénivelé [m]



Evaluation :



Type :

Boucle

Tracé adapté à :

Catégorie :

Description

POI

Type