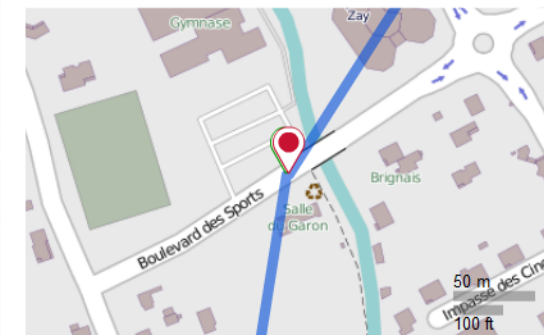
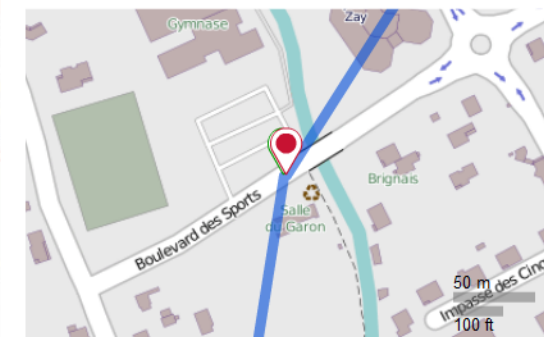


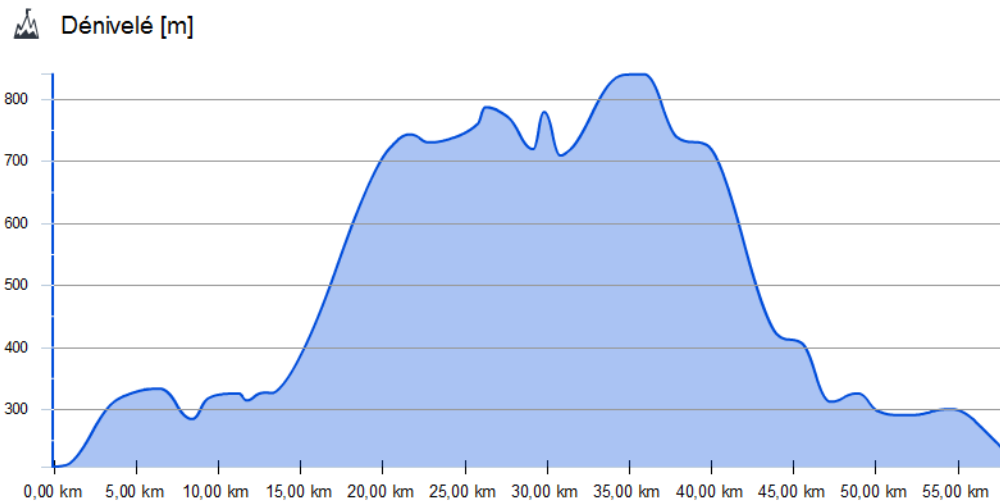
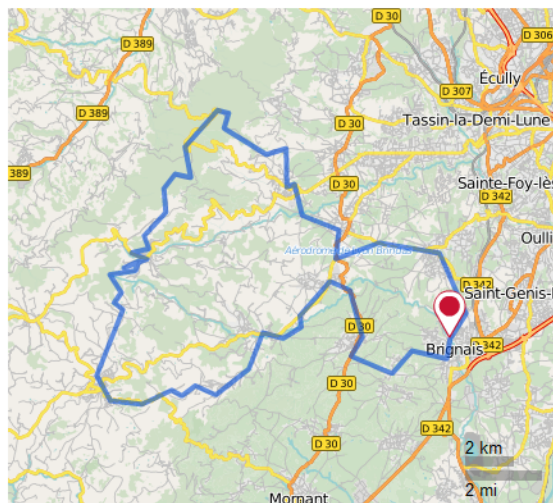
	Distance	58,54 km
	Dénivelé en montée	867 m
	Dénivelé en descente	867 m

### Démarrer



### Fin





Evaluation : ★★★★★

Type :

Boucle

Tracé adapté à :

Catégorie :

Description

POI

---

MyFile

---