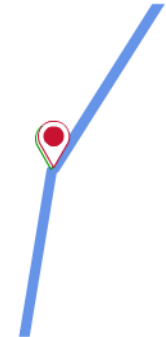


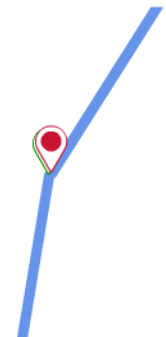
	Distance	84,86 km
	Dénivelé en montée	1 268 m
	Dénivelé en descente	1 268 m

Démarrer

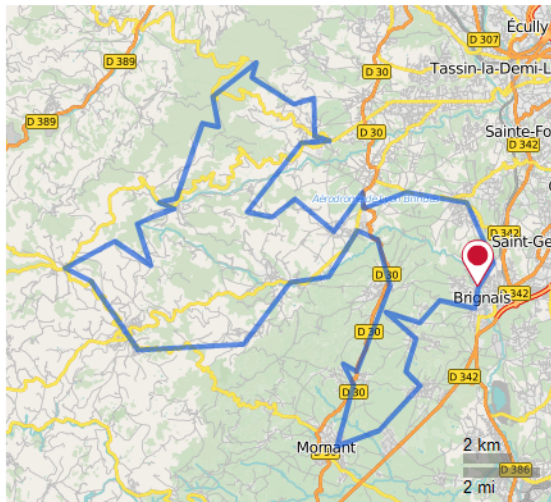



50 m
100 ft

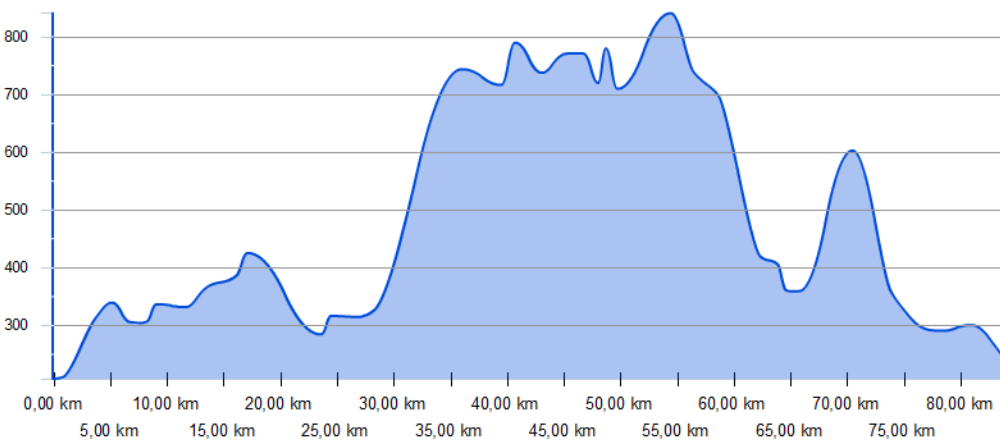
Fin



50 m
100 ft



 Dénivelé [m]



Evaluation : ★★★★★

Type :

Boucle

Tracé adapté à :

Catégorie :

Description

POI

MyFile
